

# PETALUMA

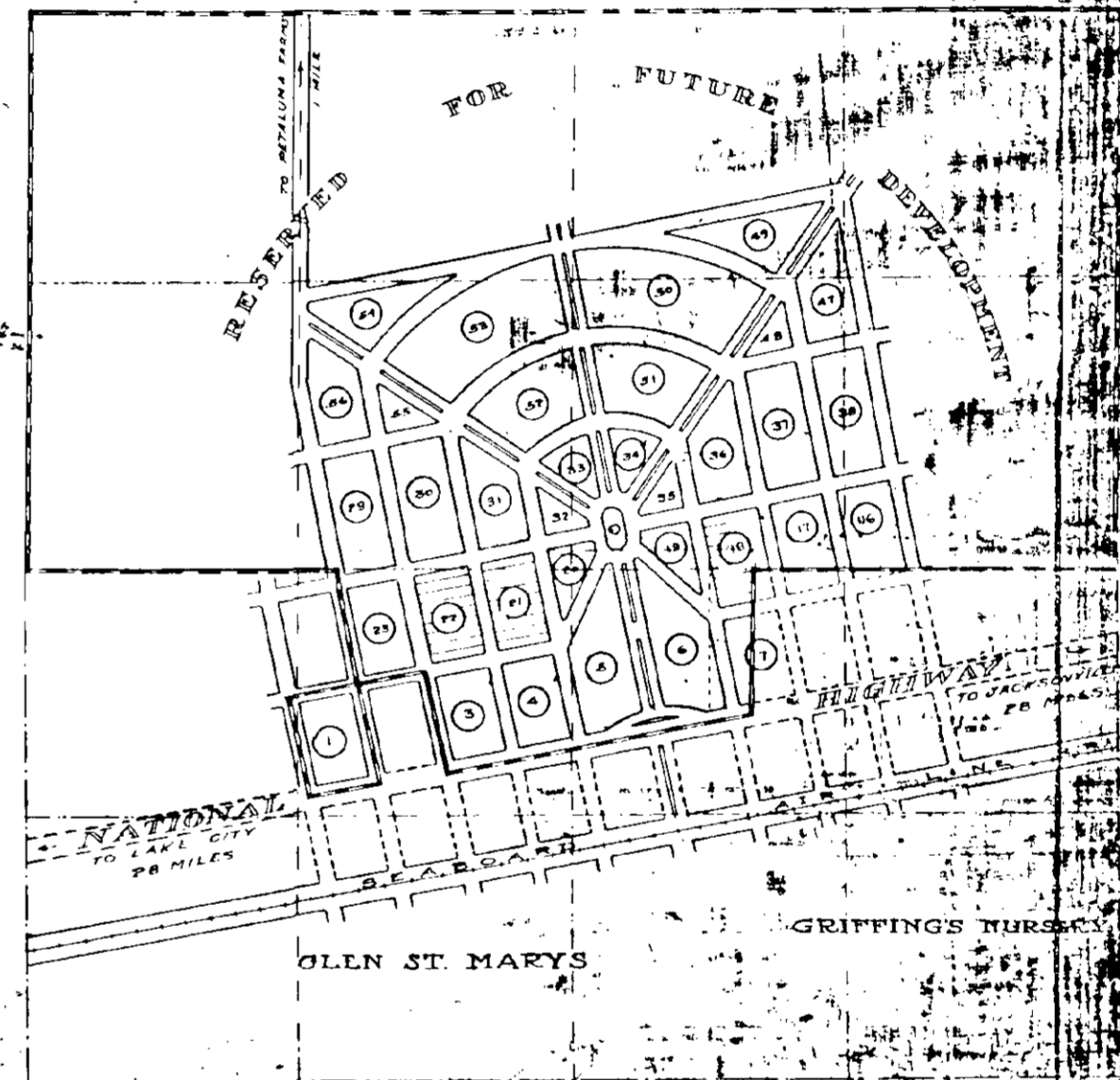
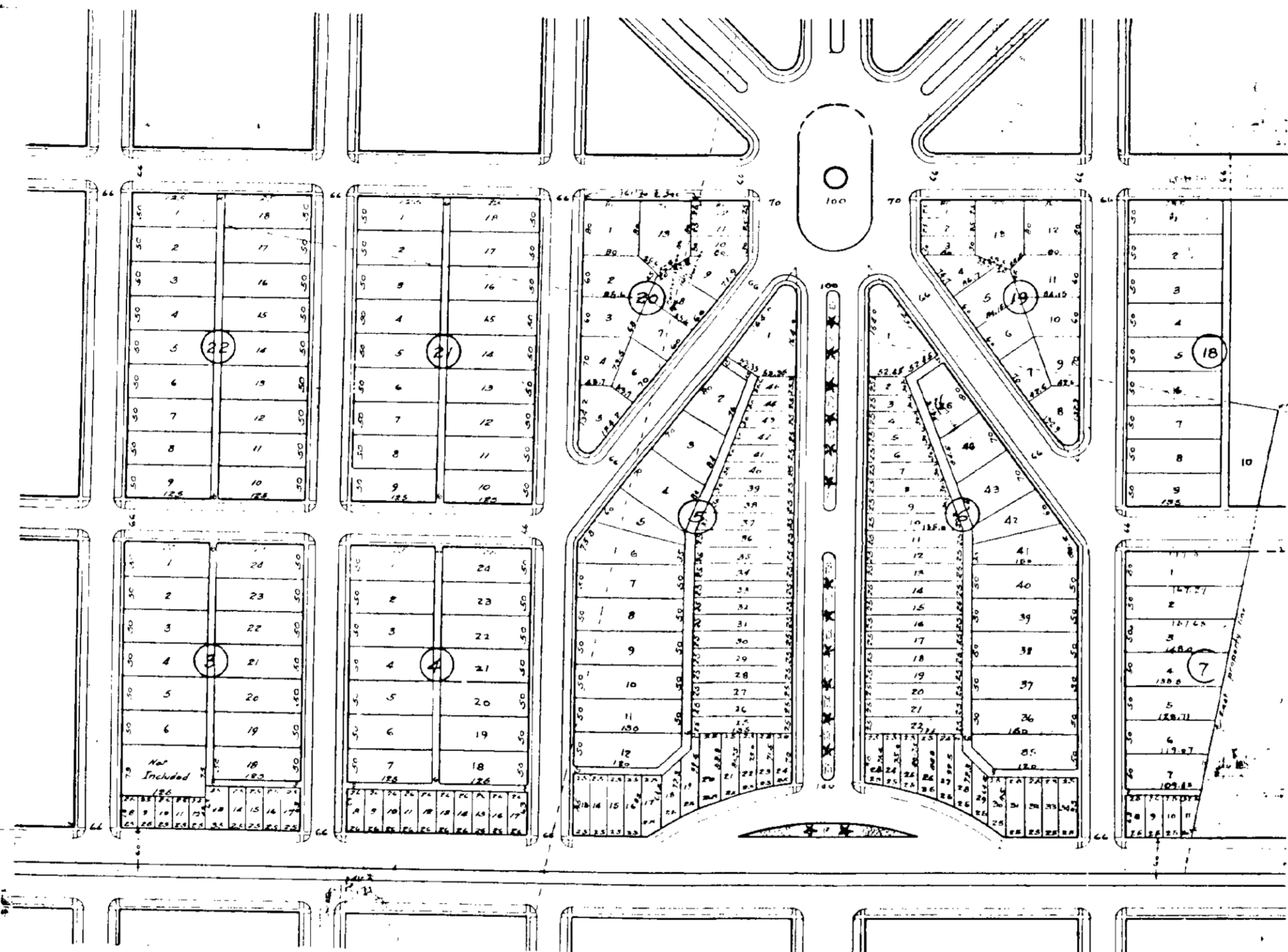
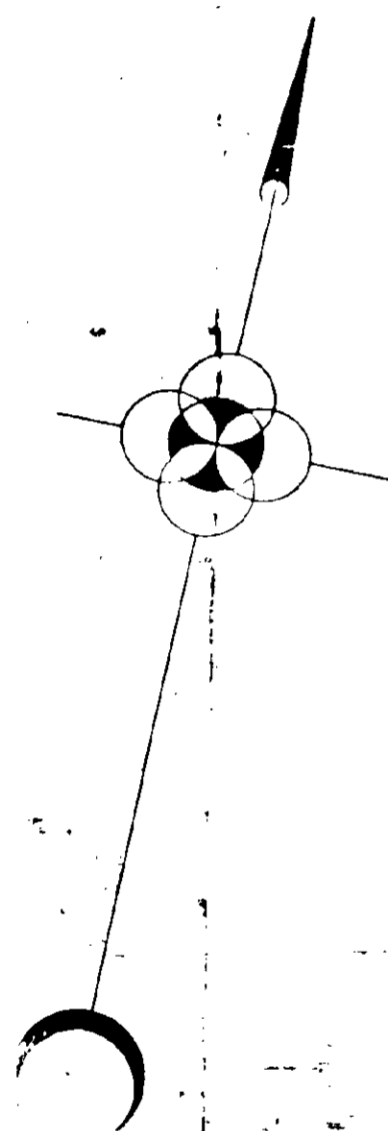
## FLORIDA

### DESCRIPTION

The North half, the west half of the N.W. 1/4 of the S. 1/2 of the West 70 yards of the East half of the N.W. 1/4 of the S.E. 1/4 of the National Highway, also Blocks 35, 37, 47 less Lot 52, 53, 54, 55, 56, 57, 58, 59 and 60 of the Town site of Glen St. Marys, as recorded in Book 1, Page 1, records of Baker County Fla. This division is platted below and indicated by a heavy line, and is platted in the section to show its position to each line thereof. This was necessary as the blocks named above were not legally described as to Section 5.

SCALE: 1" = 100' Kelly Risk - Designer DATE: 3/21/26

PLATTED SECTION 5, T2S, R2E.



Know all men by these presents: That A.A. Gritgey, owner in fee with his wife, Lucy M. Gritgey, of the property described in the above caption, and shown on the above plat, which has heretofore been subdivided, platted and recorded in Plat Book 1, Page 1, records of Baker County Florida, have caused the land embraced in the caption, to be re-surveyed, staked and platted, as per plat as shown hereon, and that this plat was authorized and accepted by them, and that the streets, alleys, and parkways as shown hereon, are hereby dedicated to the public for use thereof.

State of Florida:  
County of Baker:

WITNESSES: Kelly Risk, Designer; A.A. Gritgey, Lucy M. Gritgey, OWNERS.

I hereby certify that on this day personally appeared before me A.A. Gritgey, and Lucy M. Gritgey, his wife, to me well known, and known to me to be the individuals described in, and who signed the dedication above for the purposes therein expressed, and that the said Lucy M. Gritgey, wife of the said A.A. Gritgey, on examination taken by me, separate and apart from her said husband, acknowledged sometime, without apprehension of fear of or from her said husband, to be her own free act and deed.

State of Florida:  
County of Baker:

J. R. Duggan, NOTARY PUBLIC  
My commission expires Dec 15, 1926

Personally appeared before me Kelly Risk, who being duly sworn, deposes and says: that he has surveyed and subdivided the property described in the caption, and that the plat as shown hereon, is a true and correct representation of same.

Sworn to and subscribed before me this 21 day of March, A.D. 1926.  
My commission expires Dec 15, 1926.

Kelly Risk, Designer  
Notary Public

This is to certify that I have examined the above plat and I find that it complies with the laws of the State of Florida regarding the filing of plats, and I have accepted this plat for recording in the same in Plat Book 1, page 13, records of Baker County Florida, this day of March, A.D. 1926.